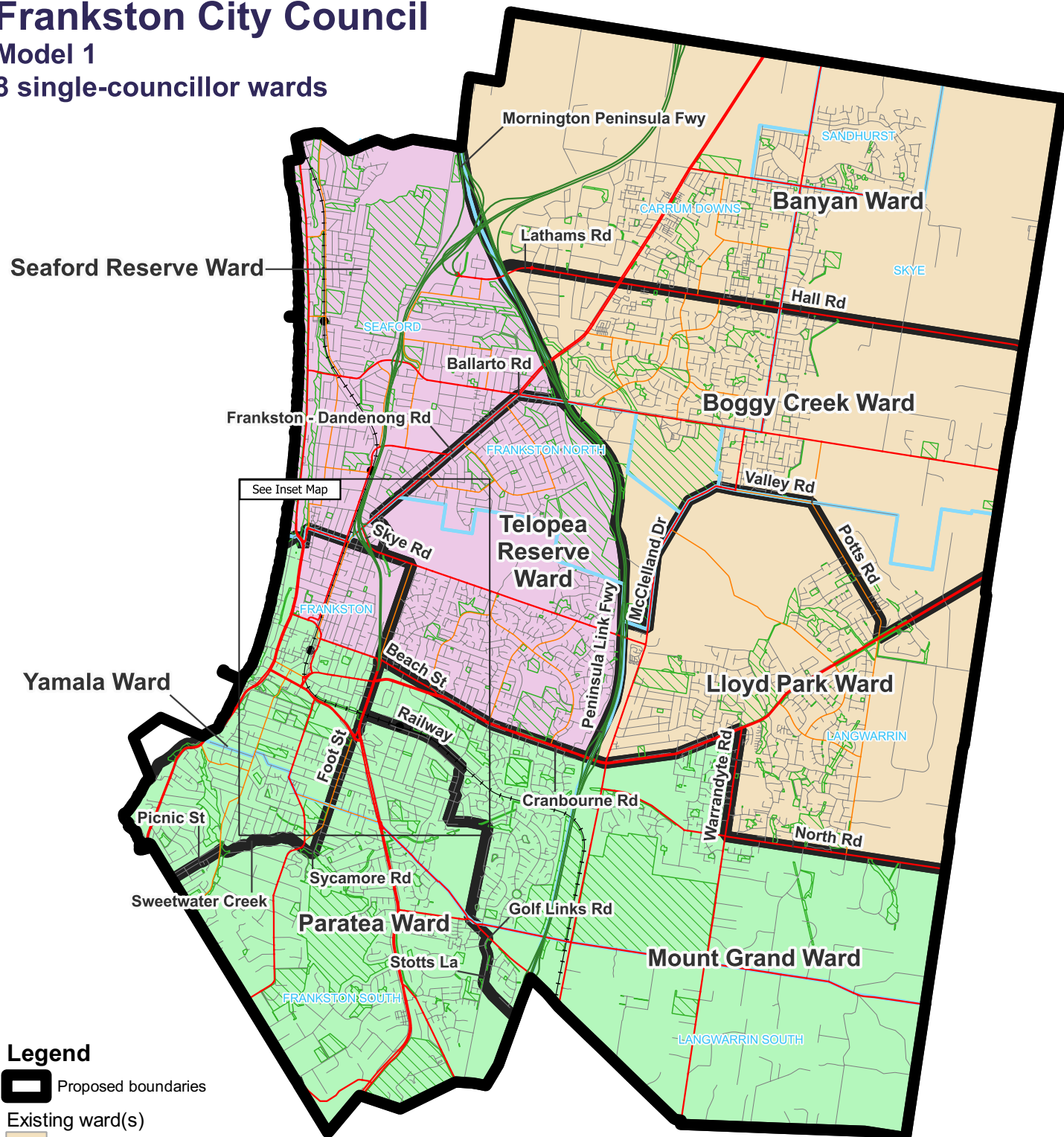


Frankston City Council

Model 1

8 single-councillor wards

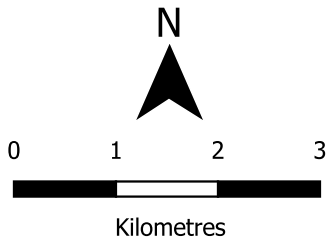


Legend

- Proposed boundaries
- Existing ward(s)
 - North-East
 - North-West
 - South
- Map symbols
 - Freeways
 - Main roads
 - Collector roads
 - Minor roads
 - Railways
 - Railway stations
 - Rivers & creeks
 - Lakes
 - Parks & reserves
 - Locality boundaries

Ward	Electors*	Deviation	Area sq km
Banyan	12,920	-2.84%	25
Boggy Creek	13,747	+3.38%	18
Lloyd Park	12,785	-3.85%	16
Mount Grand	12,054	-9.35%	24
Paratea	12,855	-3.32%	14
Seaford Reserve	14,390	+8.22%	13
Telopea Reserve	14,470	+8.82%	11
Yamala	13,155	-1.07%	8
Total	106,376		129
Average	13,297		16

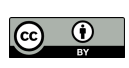
*Elector numbers as at 30 March 2023



Map prepared by:



Data use:



Copyright © 2023 - State Government of Victoria, Department of Environment, Land, Water and Planning

Disclaimer: This content is provided for information purposes only. While every effort has been made to ensure accuracy and authenticity of the content, the Victorian government does not accept any liability to any person for the information provided.

Frankston City Council

Inset - Model 1

