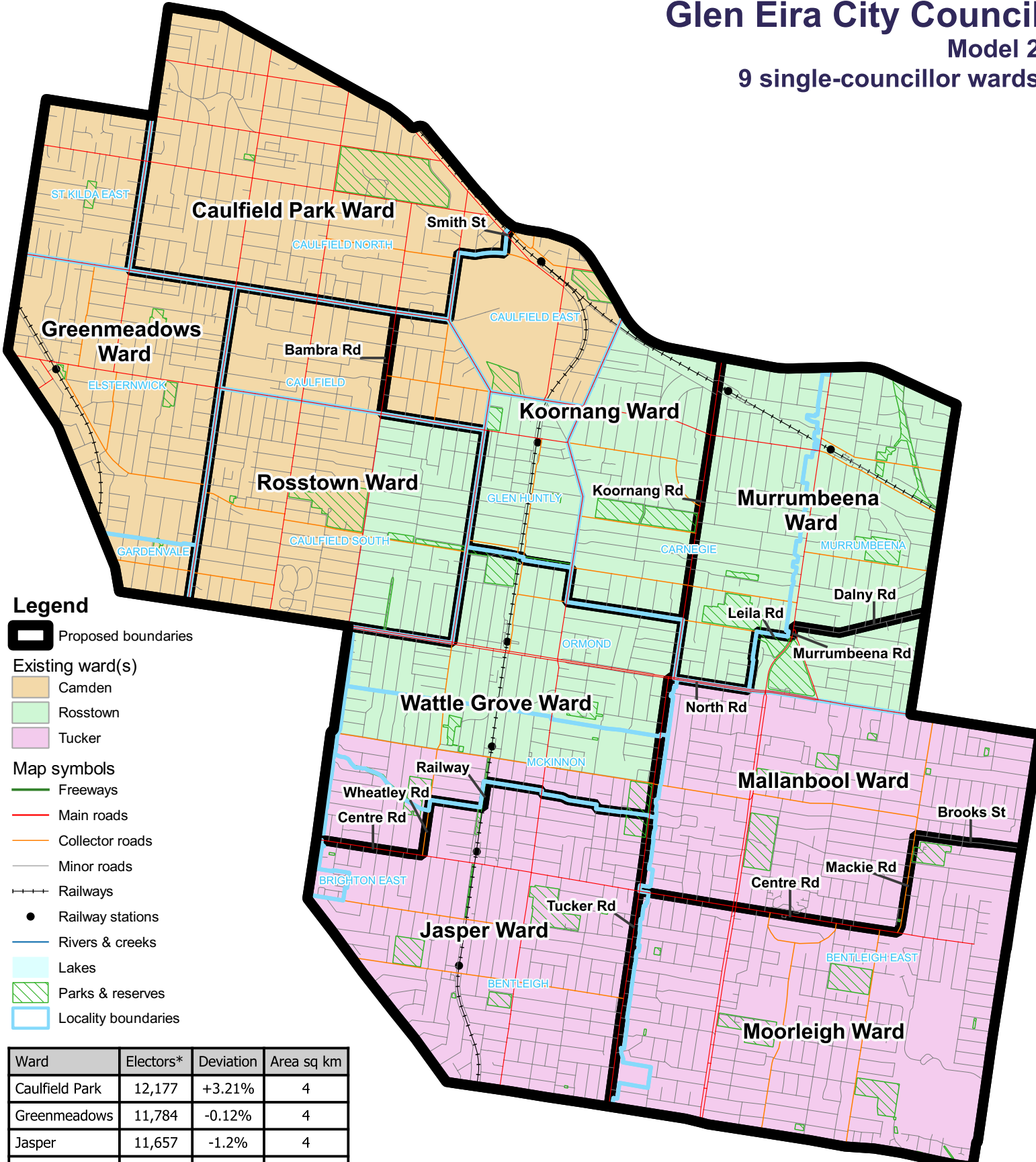


Glen Eira City Council

Model 2

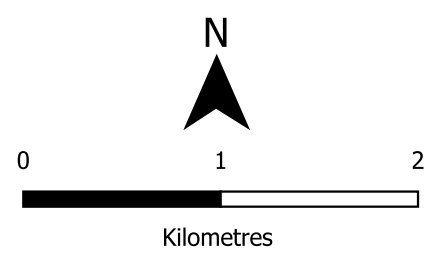
9 single-councillor wards



- Legend**
- Proposed boundaries
 - Existing ward(s)**
 - Camden
 - Rosstown
 - Tucker
 - Map symbols**
 - Freeways
 - Main roads
 - Collector roads
 - Minor roads
 - Railways
 - Railway stations
 - Rivers & creeks
 - Lakes
 - Parks & reserves
 - Locality boundaries

Ward	Electors*	Deviation	Area sq km
Caulfield Park	12,177	+3.21%	4
Greenmeadows	11,784	-0.12%	4
Jasper	11,657	-1.2%	4
Koornang	11,900	+0.86%	5
Mallanbool	11,440	-3.03%	5
Moorleigh	11,567	-1.96%	5
Murrumbeena	12,366	+4.81%	4
Rosstown	11,776	-0.19%	4
Wattle Grove	11,515	-2.4%	4
Total	106,182		39
Average	11,798		4

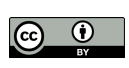
*Elector numbers as at 30 March 2023



Map prepared by:



Data use:



Copyright © 2023 - State Government of Victoria, Department of Environment, Land, Water and Planning

Disclaimer: This content is provided for information purposes only. While every effort has been made to ensure accuracy and authenticity of the content, the Victorian government does not accept any liability to any person for the information provided.