













BROADMEADOWS

Northern Metropolitan Region

Area: 47 sq km

Legend

-  District Boundary
-  Municipality Boundary
-  Locality Boundary
- Map Symbols**
-  Freeway
-  Main Road
-  Collector Road
-  Minor Road
-  Railway Station
-  Railway
-  River/Creek
-  Lake
-  Park/Reserve

Datasets for alignment from Vicmap as at April 2021

