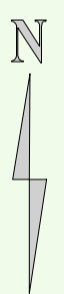
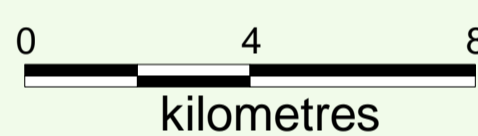
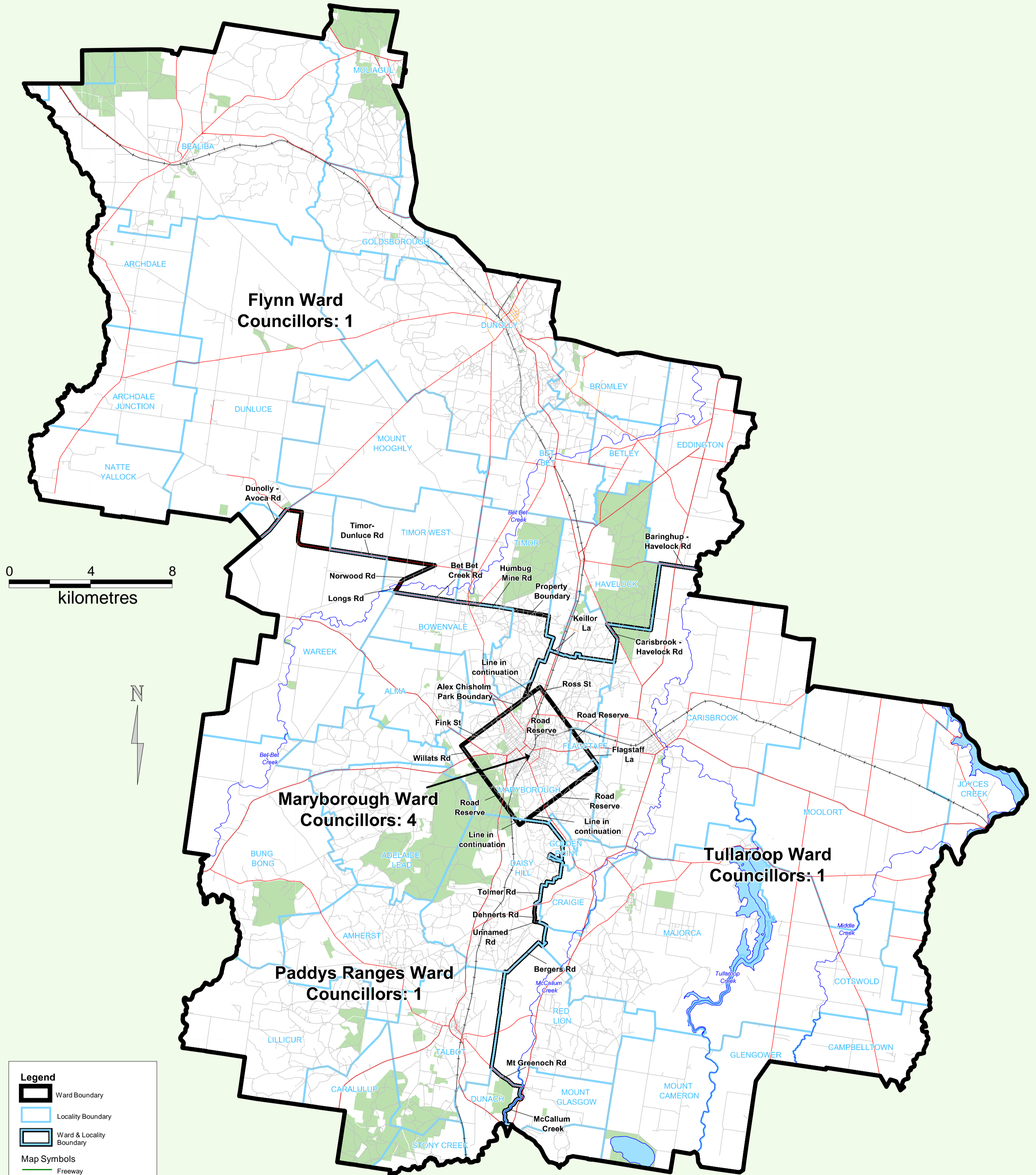


Central Goldfields Shire Council

ELECTORAL STRUCTURE OF CENTRAL GOLDFIELDS SHIRE COUNCIL

NOTE: By Order in Council made under Section 220Q(k) and (m), of the Local Government Act 1989, the boundaries of wards and names of wards of the Central Goldfields Shire Council are fixed as described in this plan.



Legend

- Ward Boundary
- Locality Boundary
- Ward & Locality Boundary

Map Symbols

- Freeway
- Main Road
- Collector Road
- Road
- Unsealed Road
- River/Creek
- Railway Line
- Lake
- Parks & Reserves

Data sets for alignment:
Locality as at Feb, 2011
Property Grid as at May, 2011

I hereby certify that the electoral boundaries shown on this map have been aligned to the Vicmap property grid to represent those boundaries as presented in the Electoral Representation Review Final Report for Central Goldfields Shire Council, submitted to the Minister for Local Government on 31 May, 2011.

Steven Tully, Electoral Commissioner

Electoral Structure of Central Goldfields Shire Council
LEGL/11-109

