











Melton City Council

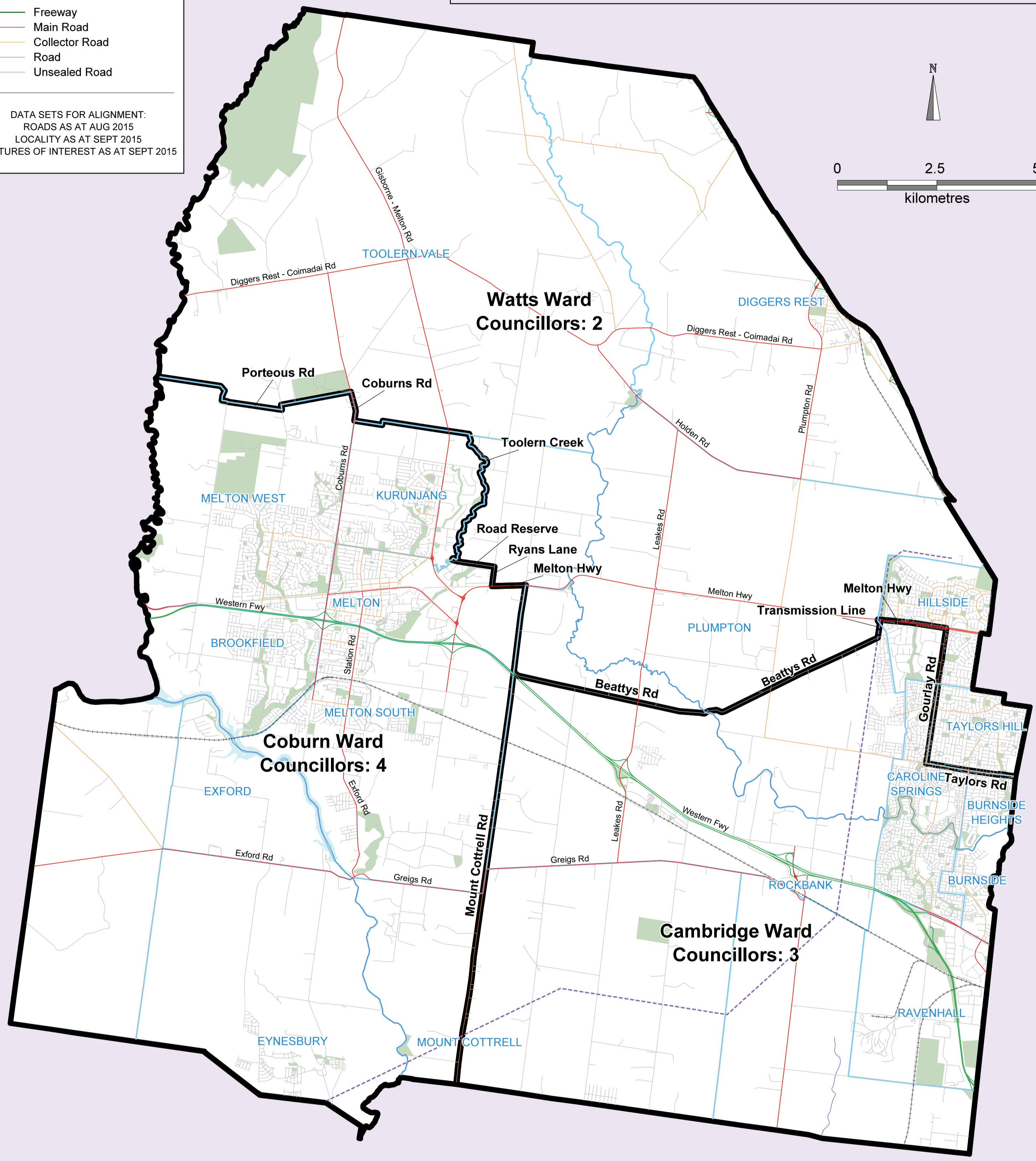
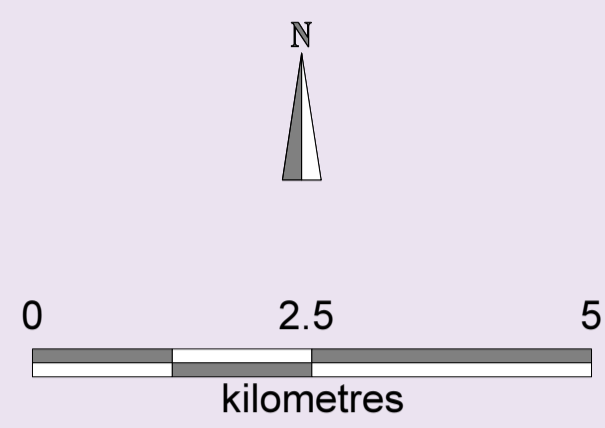
ELECTORAL STRUCTURE OF MELTON CITY COUNCIL

NOTE: by Order in Council made under section 220Q(k) and (n) of the Local Government Act 1989, the Melton City Council is divided into wards and the names of wards and the number of councillors assigned to each ward are fixed as described in this plan.

Legend

-  Ward Boundary
-  Locality Boundary
-  Parks
-  Lakes
-  Transmission Line
-  Freeway
-  Main Road
-  Collector Road
-  Road
-  Unsealed Road

DATA SETS FOR ALIGNMENT:
ROADS AS AT AUG 2015
LOCALITY AS AT SEPT 2015
FEATURES OF INTEREST AS AT SEPT 2015



I hereby certify that the electoral boundaries shown on this map have been aligned to Vicmap data to represent those boundaries as presented in the Electoral Representation Review Final Report for Melton City Council, submitted to the Minister for Local Government on 25 November, 2015.

Warwick Gately AM, Electoral Commissioner

Disclaimer: This content is provided for information purposes only. While every effort has been made to ensure accuracy and authenticity of the content, the Victorian Government does not accept any liability to any person for the information provided