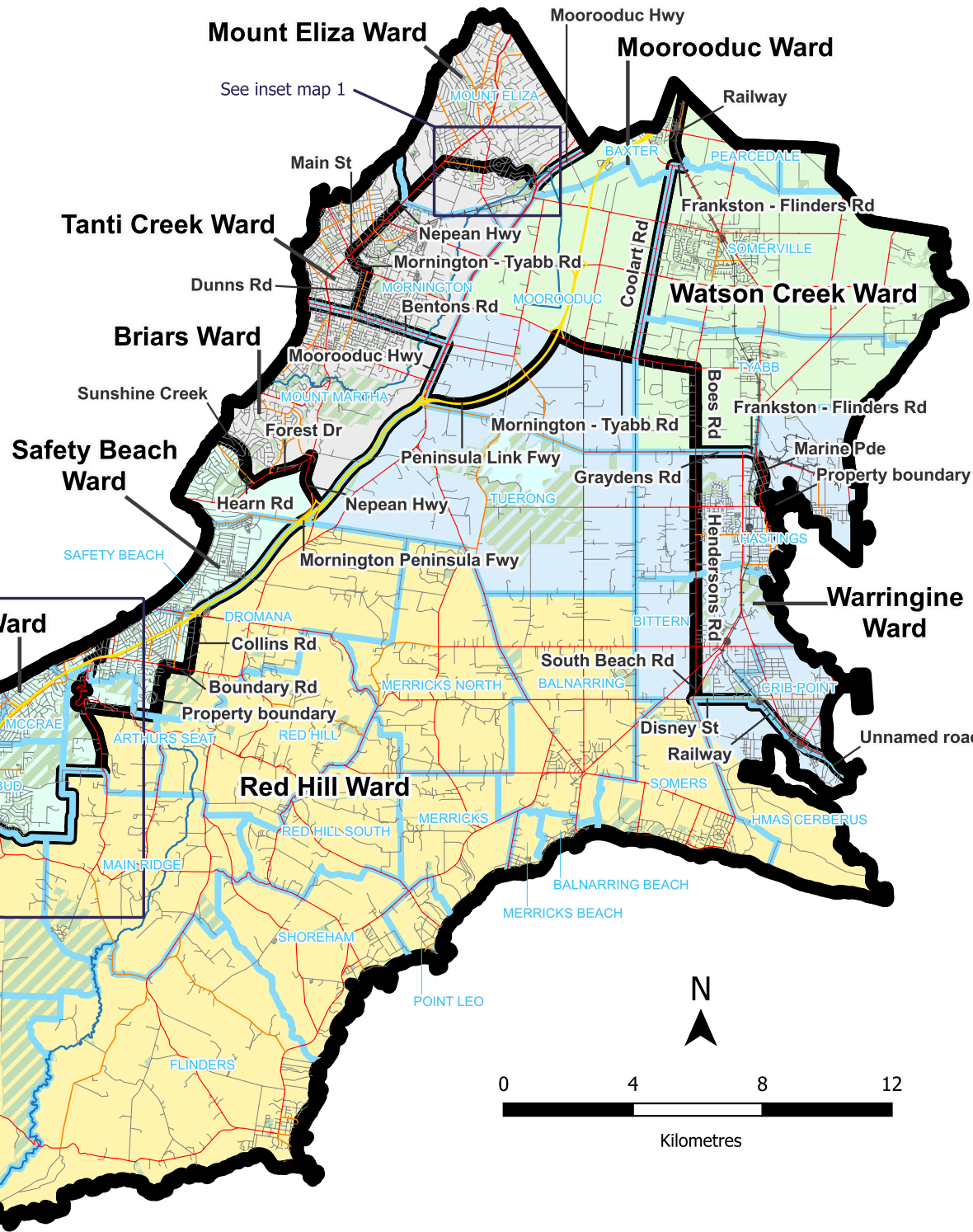


Mornington Peninsula Shire Council

Model 1 11 single-councillor wards

Ward	Electors*	Deviation	Area sq km
Briars	13,313	-3.49%	23.2
Moorooduc	11,837	-14.19%	55.1
Mount Eliza	11,971	-13.22%	17.9
Nepean	18,763	+36.02%	36.1
Red Hill	14,083	+2.09%	428.6
Rosebud	16,708	+21.12%	14.9
Safety Beach	15,115	+9.57%	20.7
Seawinds	12,600	-8.66%	20.8
Tanti Creek	12,447	-9.77%	7.9
Warringine	13,033	-5.52%	24.1
Watson Creek	11,871	-13.94%	74.1
Total	151,741		723.4
Average	13,795		65.8

*Elector numbers as at 25 July 2023

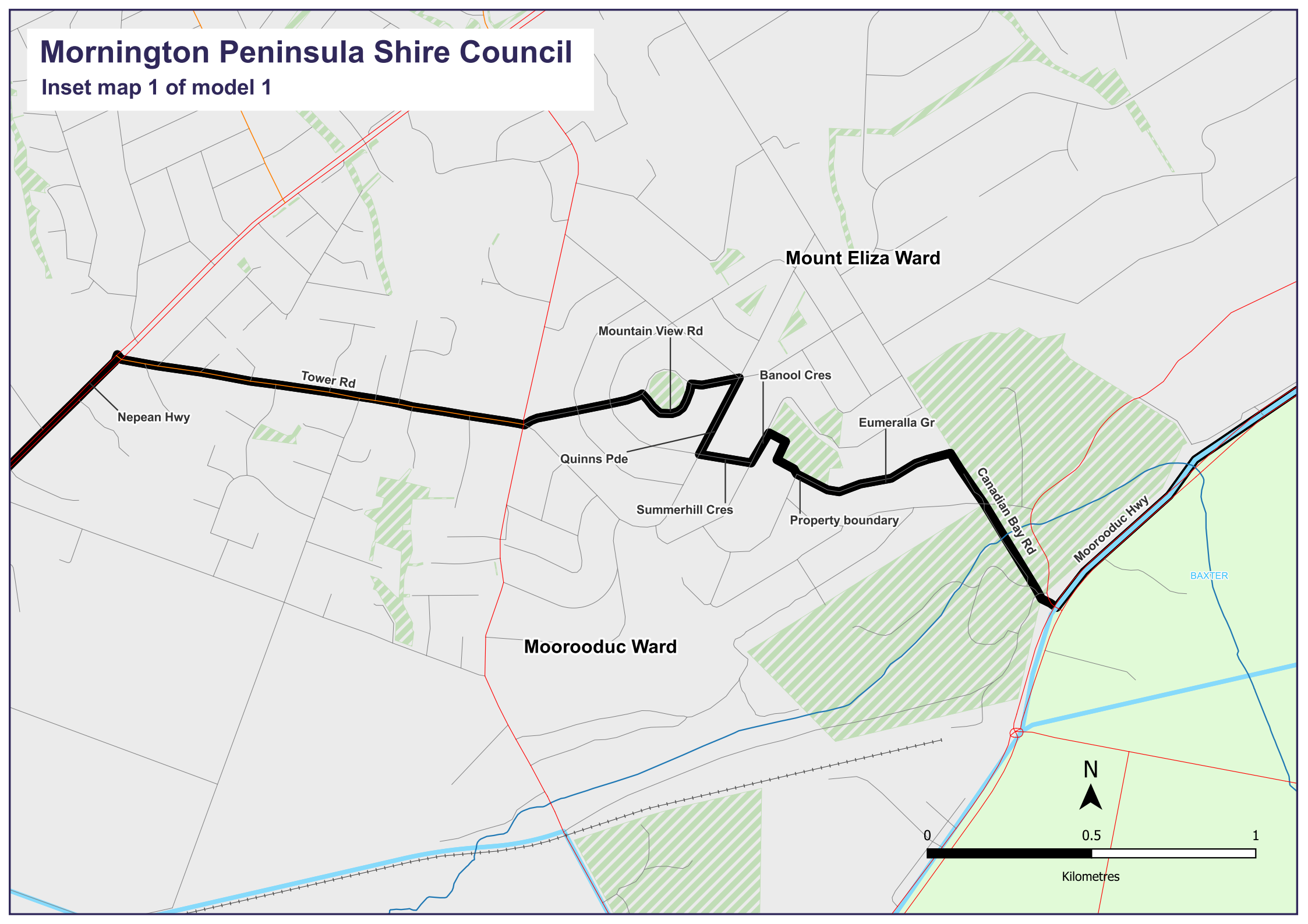


Legend

- Proposed boundaries
- Existing ward(s)
 - Briars
 - Cerberus
 - Nepean
 - Red Hill
 - Seawinds
 - Watson
- Map Symbols
 - Freeways
 - Main roads
 - Collector roads
 - Minor roads
 - Railways
 - Railway stations
 - Rivers & creeks
 - Lakes
 - Parks & reserves
 - Locality boundaries

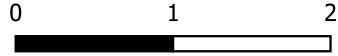
Mornington Peninsula Shire Council

Inset map 1 of model 1



Mornington Peninsula Shire Council

Inset map 2 of model 1



Kilometres

