















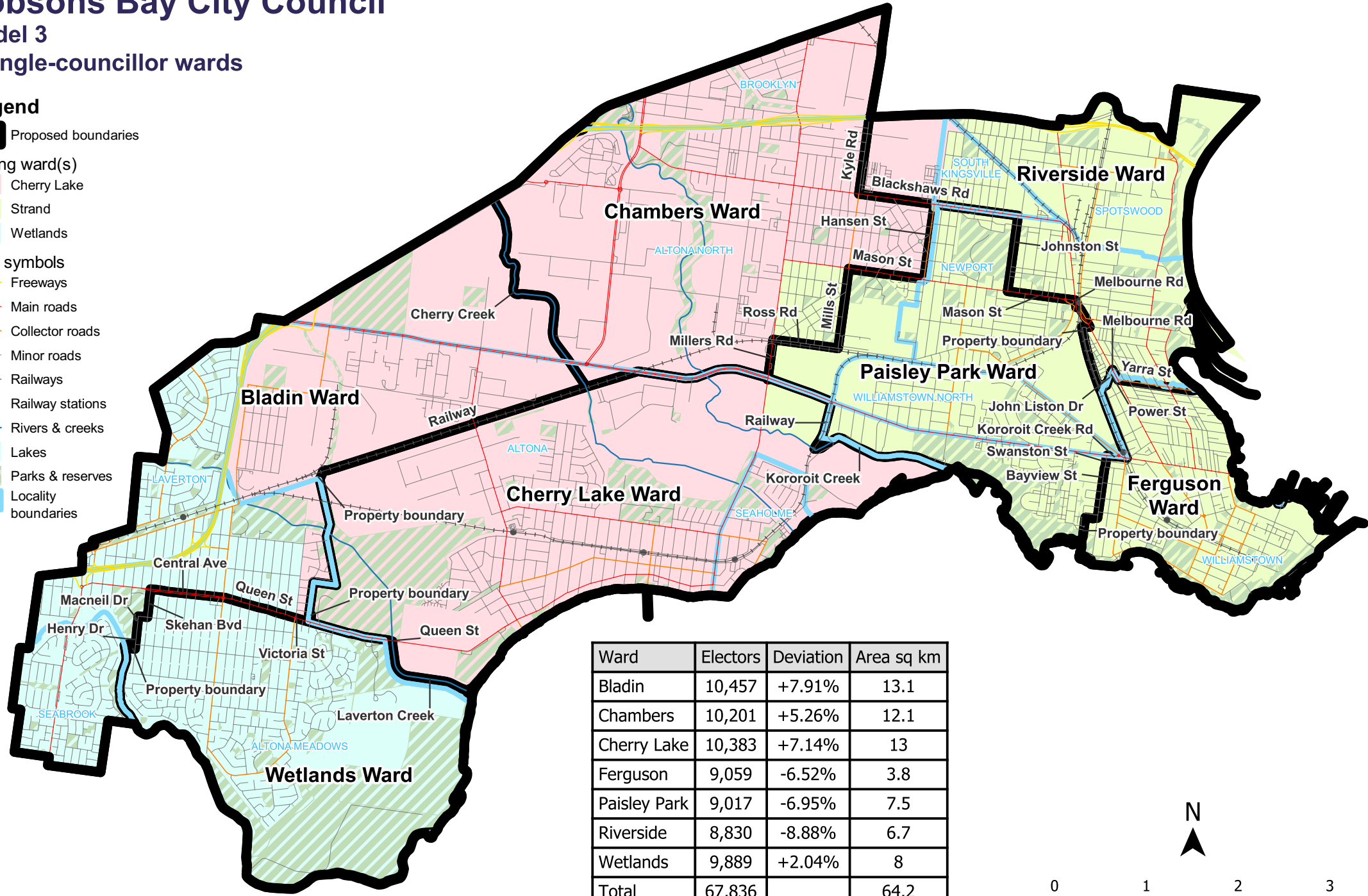
# Hobsons Bay City Council

## Model 3

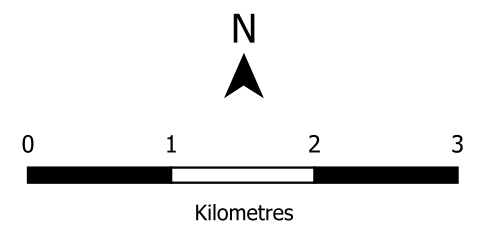
### 7 single-councillor wards


#### Legend

-  Proposed boundaries
- Exiting ward(s)**
-  Cherry Lake
-  Strand
-  Wetlands
- Map symbols**
-  Freeways
-  Main roads
-  Collector roads
-  Minor roads
-  Railways
-  Railway stations
-  Rivers & creeks
-  Lakes
-  Parks & reserves
-  Locality boundaries



Ward	Electors	Deviation	Area sq km
Bladin	10,457	+7.91%	13.1
Chambers	10,201	+5.26%	12.1
Cherry Lake	10,383	+7.14%	13
Fergusson	9,059	-6.52%	3.8
Paisley Park	9,017	-6.95%	7.5
Riverside	8,830	-8.88%	6.7
Wetlands	9,889	+2.04%	8
<b>Total</b>	<b>67,836</b>		<b>64.2</b>
<b>Average</b>	<b>9,691</b>		<b>9</b>



Data use:  Layers for alignment: © State of Victoria (Department of Energy, Environment and Climate Action) Disclaimer: This content is provided for information purposes only. While every effort has been made to ensure accuracy and authenticity of the content, the Victorian government does not accept any liability to any person for the information provided.

\*Elector numbers as at 25 July 2023