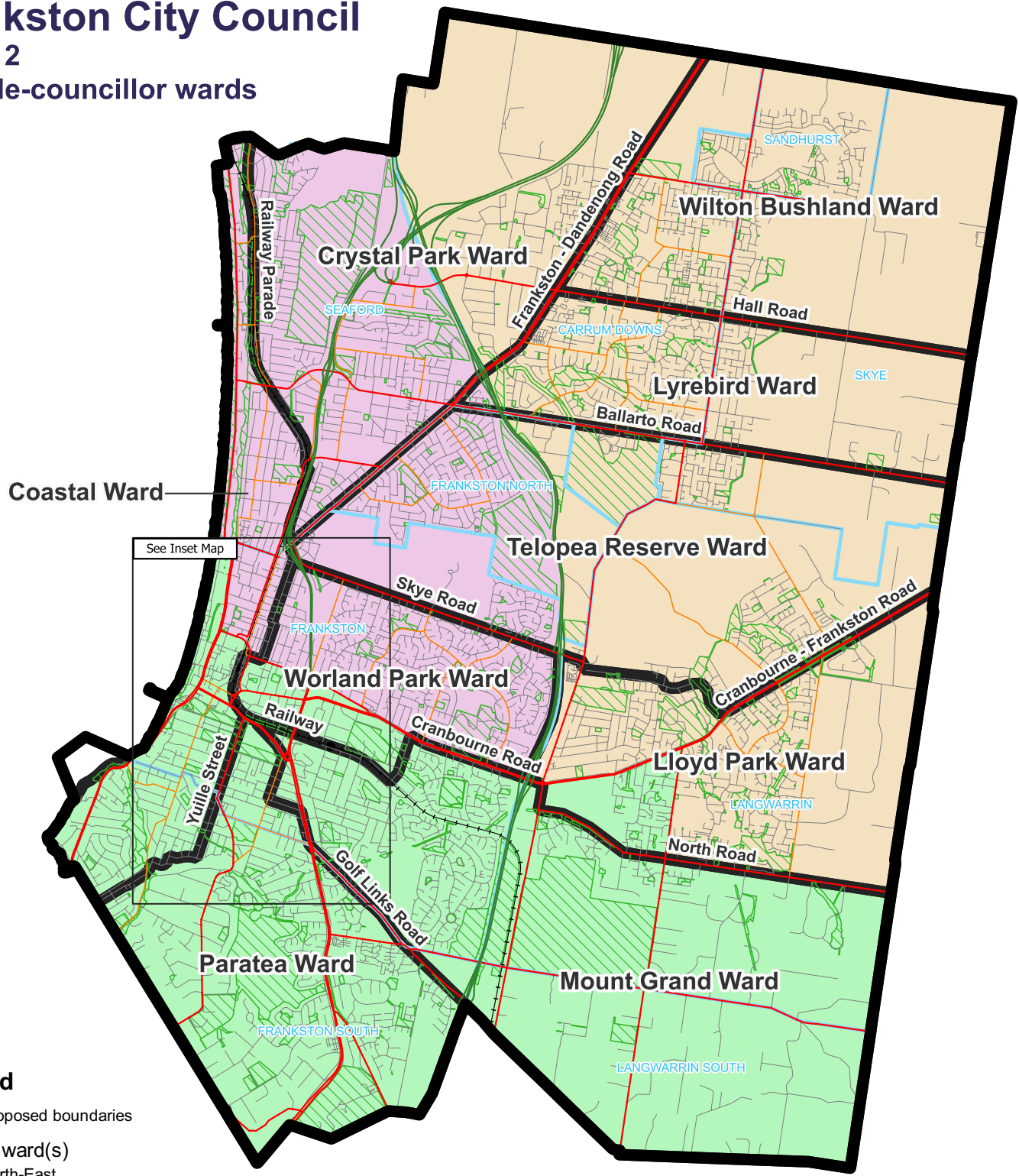


# Frankston City Council

Model 2

9 single-councillor wards

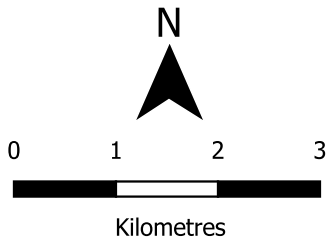


### Legend

- Proposed boundaries
- Existing ward(s)
- North-East
- North-West
- South
- Map symbols
- Freeways
- Main roads
- Collector roads
- Minor roads
- Railways
- Railway stations
- Rivers & creeks
- Lakes
- Parks & reserves
- Locality boundaries

Ward	Electors*	Deviation	Area sq km
Coastal	12,229	+3.46%	8
Crystal Park	11,233	-4.96%	20
Lloyd Park	11,293	-4.45%	12
Lyrebird	10,812	-8.52%	10
Mount Grand	12,604	+6.64%	24
Paratea	11,827	+0.06%	13
Telopea Reserve	11,817	-0.02%	20
Wilton Bushland	11,944	+1.05%	15
Worland Park	12,617	+6.75%	7
<b>Total</b>	<b>106,376</b>		<b>129</b>
<b>Average</b>	<b>11,820</b>		<b>14</b>

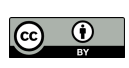
\*Elector numbers as at 30 March 2023



Map prepared by:



Data use:



Copyright © 2023 - State Government of Victoria, Department of Environment, Land, Water and Planning

Disclaimer: This content is provided for information purposes only. While every effort has been made to ensure accuracy and authenticity of the content, the Victorian government does not accept any liability to any person for the information provided.

# Frankston City Council

Inset - Model 2

