















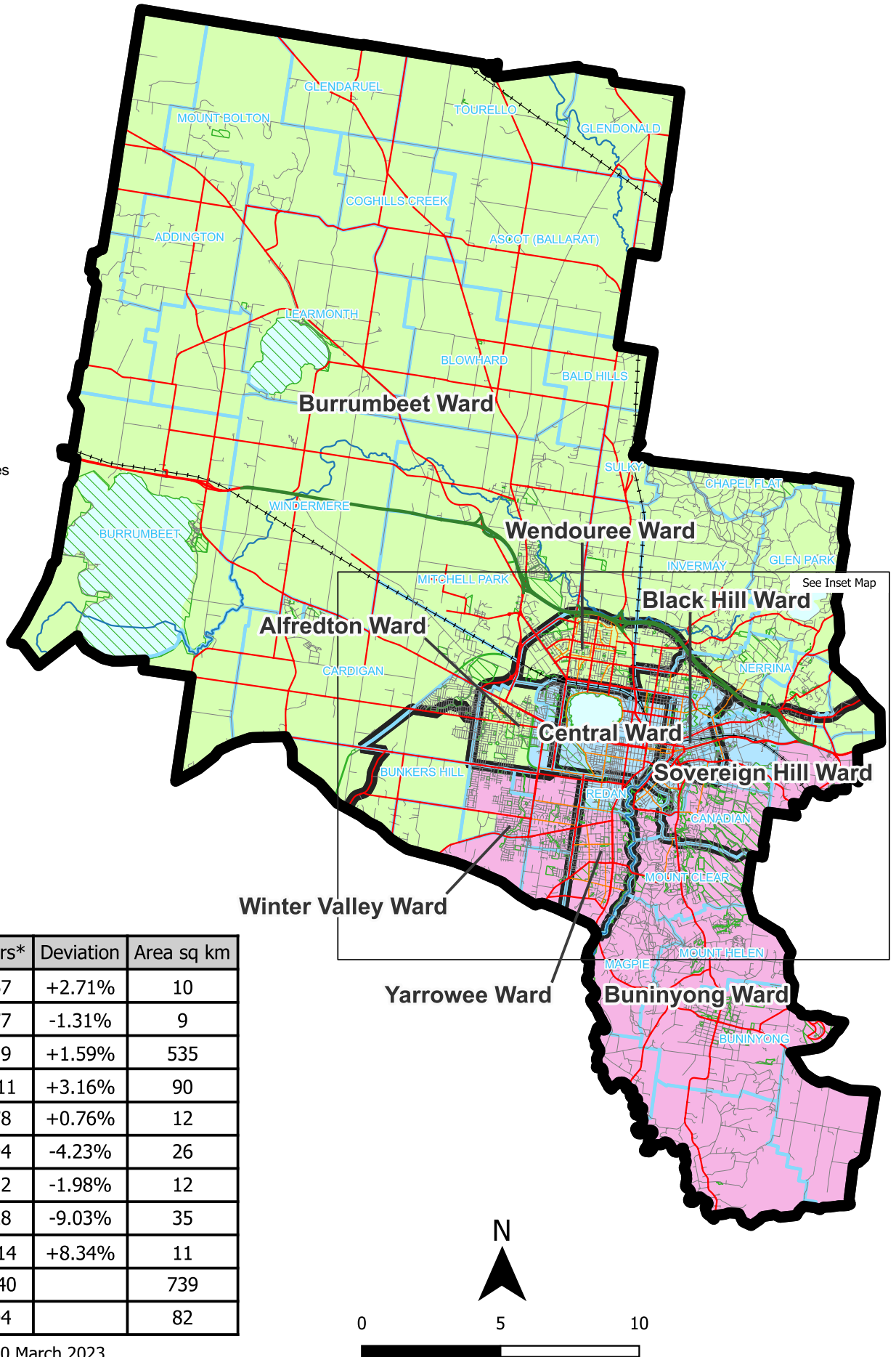
Ballarat City Council

Model 3

9 single-councillor wards

Legend

-  Proposed boundaries
- Existing wards**
-  Central
-  North
-  South
- Map symbols**
-  Freeways
-  Main roads
-  Collector roads
-  Minor roads
-  Railways
-  Railway stations
-  Rivers & creeks
-  Lakes
-  Parks & reserves
-  Locality boundaries



Ward	Electors*	Deviation	Area sq km
Alredton	9,967	+2.71%	10
Black Hill	9,577	-1.31%	9
Burrumbeet	9,859	+1.59%	535
Buninyong	10,011	+3.16%	90
Central	9,778	+0.76%	12
Sovereign Hill	9,294	-4.23%	26
Wendouree	9,512	-1.98%	12
Winter Valley	8,828	-9.03%	35
Yarroree	10,514	+8.34%	11
Total	87,340		739
Average	9,704		82

*Elector numbers as at 30 March 2023

Map prepared by:



Data use:



Copyright © 2023 - State Government of Victoria, Department of Environment, Land, Water and Planning

Disclaimer: This content is provided for information purposes only. While every effort has been made to ensure accuracy and authenticity of the content, the Victorian government does not accept any liability to any person for the information provided.

Ballarat City Council

Inset - Model 3

