

Melton City Council

Model 3

10 single-councillor wards



Ward	Electors*	Deviation	Area sq km
Bullum Bullum	12,529	+3.81%	12.8
Cambrian	13,219	+9.52%	20.7
Coolibah	10,537	-12.7%	79
Fieldstone	8,968	-25.7%	117.6
Hilltop	11,660	-3.39%	141.3
Jackwood	11,232	-6.94%	30
Lake Caroline	13,872	+14.93%	8.3
Stringybark	12,336	+2.21%	78.2
Sugar Gum	13,961	+15.67%	7.9
Watts	12,382	+2.59%	31.9
Total	120,696		527.7
Average	12,070		52.8

*Elector numbers as at 25 July 2023

Data use:

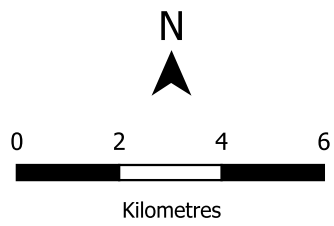


Layers for alignment:
 © State of Victoria (Department of Energy, Environment and Climate Action)

Disclaimer: This content is provided for information purposes only. While every effort has been made to ensure accuracy and authenticity of the content, the Victorian government does not accept any liability to any person for the information provided.

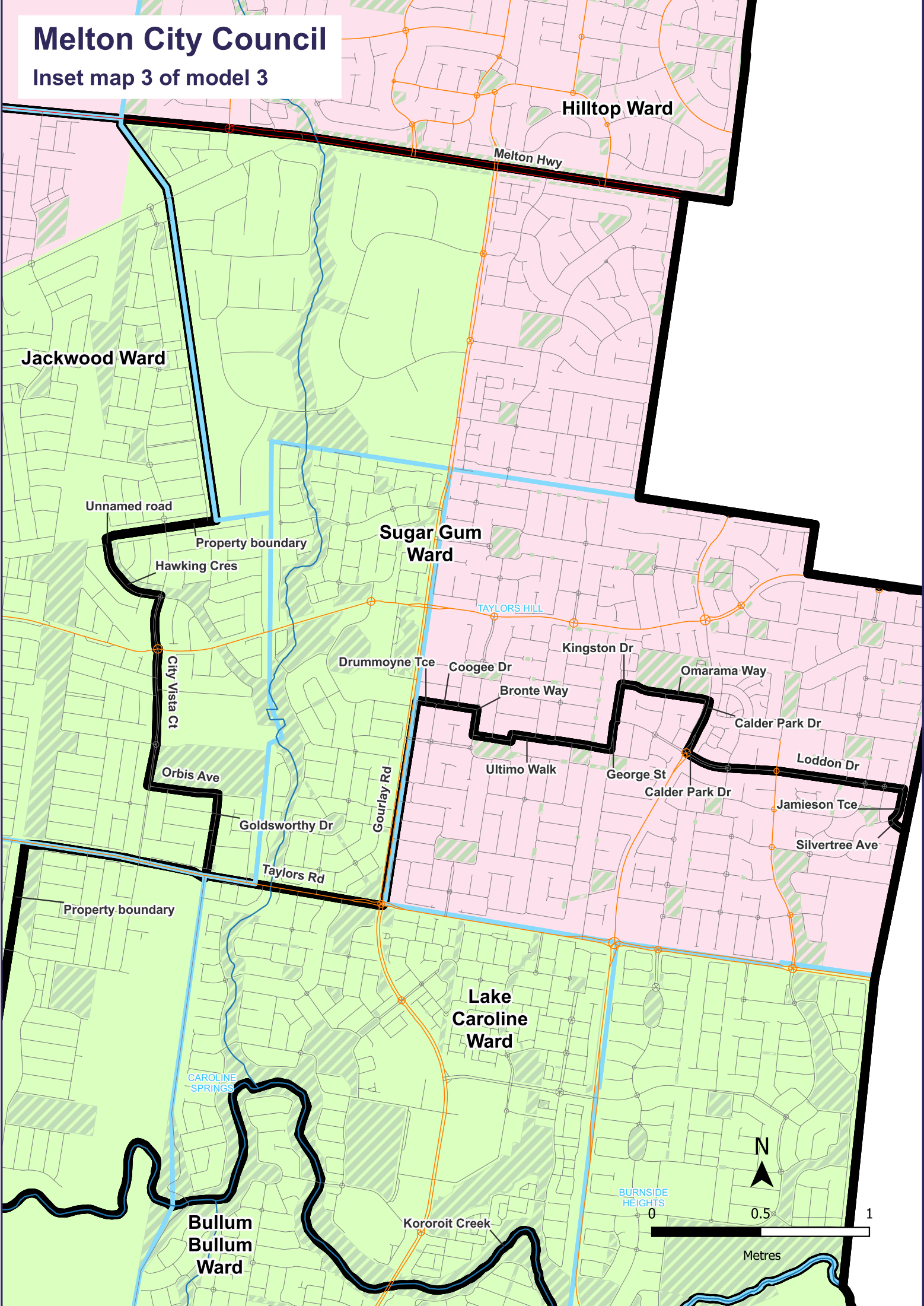
Legend

- Proposed boundaries
- Existing ward(s)
 - Cambridge
 - Coburn
 - Watts
- Map symbols
 - Freeways
 - Collector roads
 - Main roads
 - Minor roads
 - Railways
 - Railway stations
 - Rivers & creeks
 - Lakes
 - Parks & reserves
 - Locality boundaries



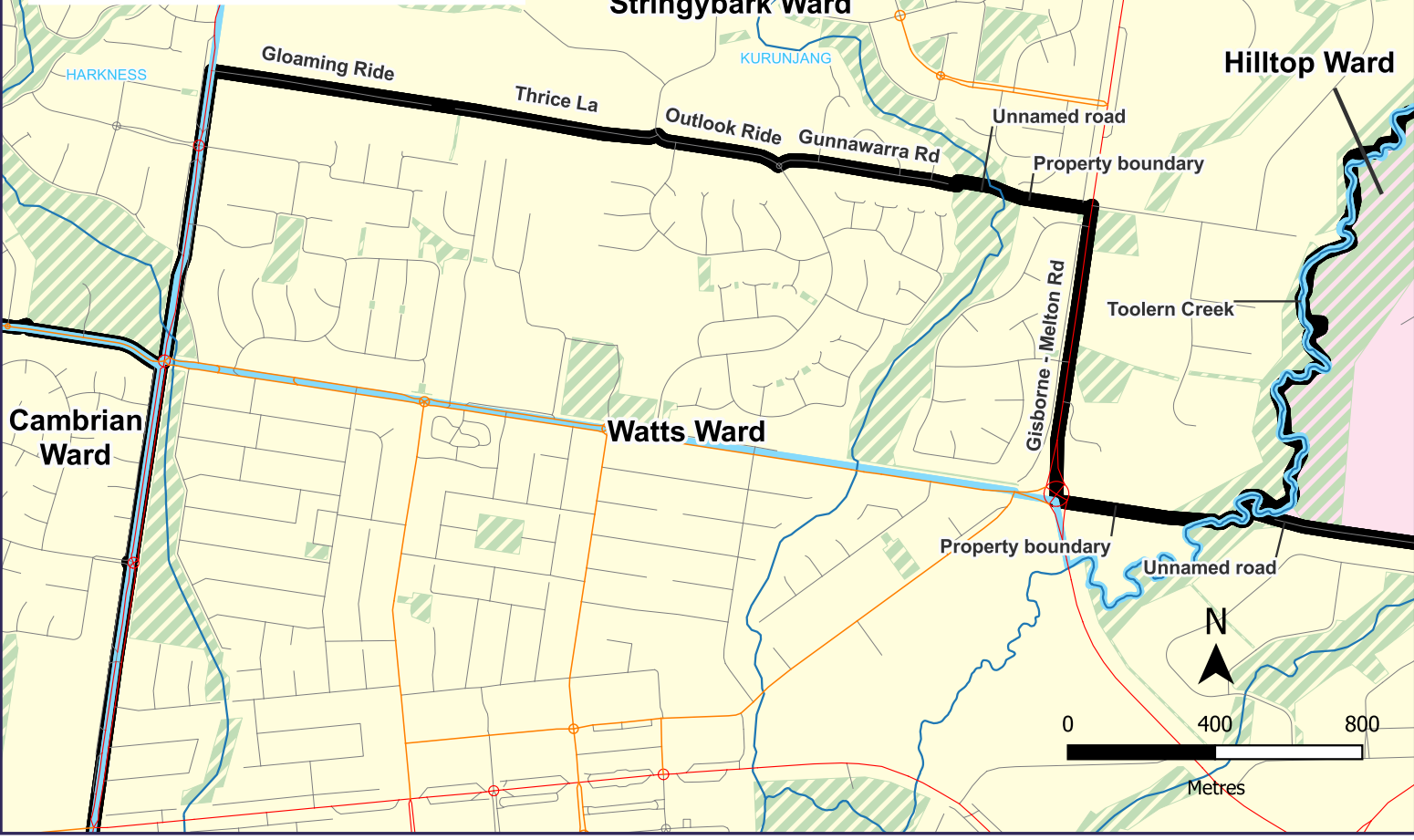
Melton City Council

Inset map 3 of model 3



Melton City Council

Inset map 1 of model 3



Inset map 2 of model 3

