

# Mitchell Shire Council

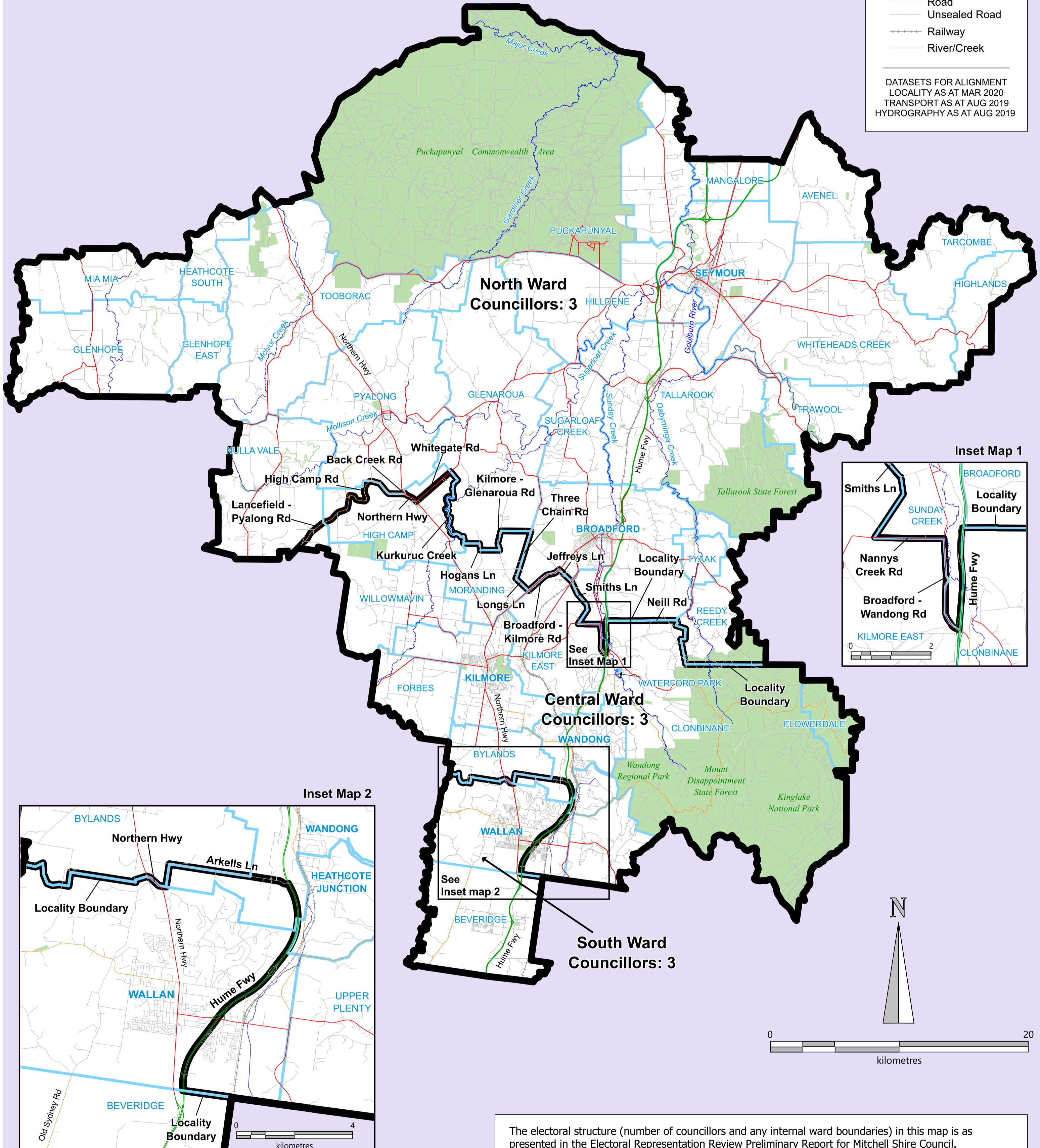
## ELECTORAL STRUCTURE OF MITCHELL SHIRE COUNCIL

NOTE: By Order in Council under section 15(1)(a), (b) and (d) of the Local Government Act 2020, the electoral structure of the Mitchell Shire Council is fixed as described in this plan.

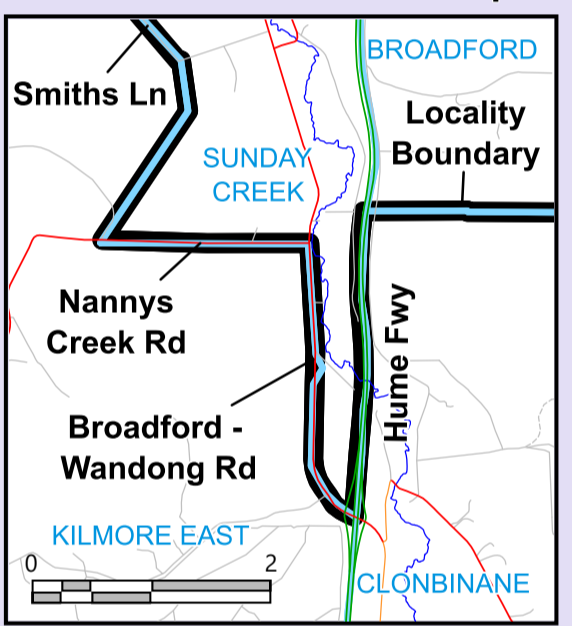
### Legend

-  Ward Boundary
-  Locality Boundary
-  Park/Reserve
-  Freeway
-  Main Road
-  Collector Road
-  Road
-  Unsealed Road
-  Railway
-  River/Creek

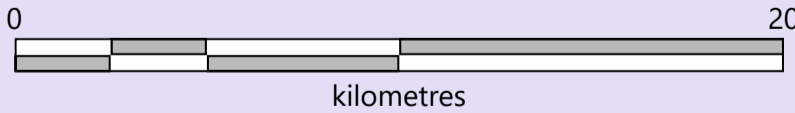
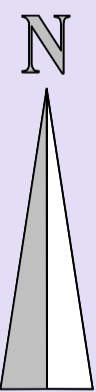
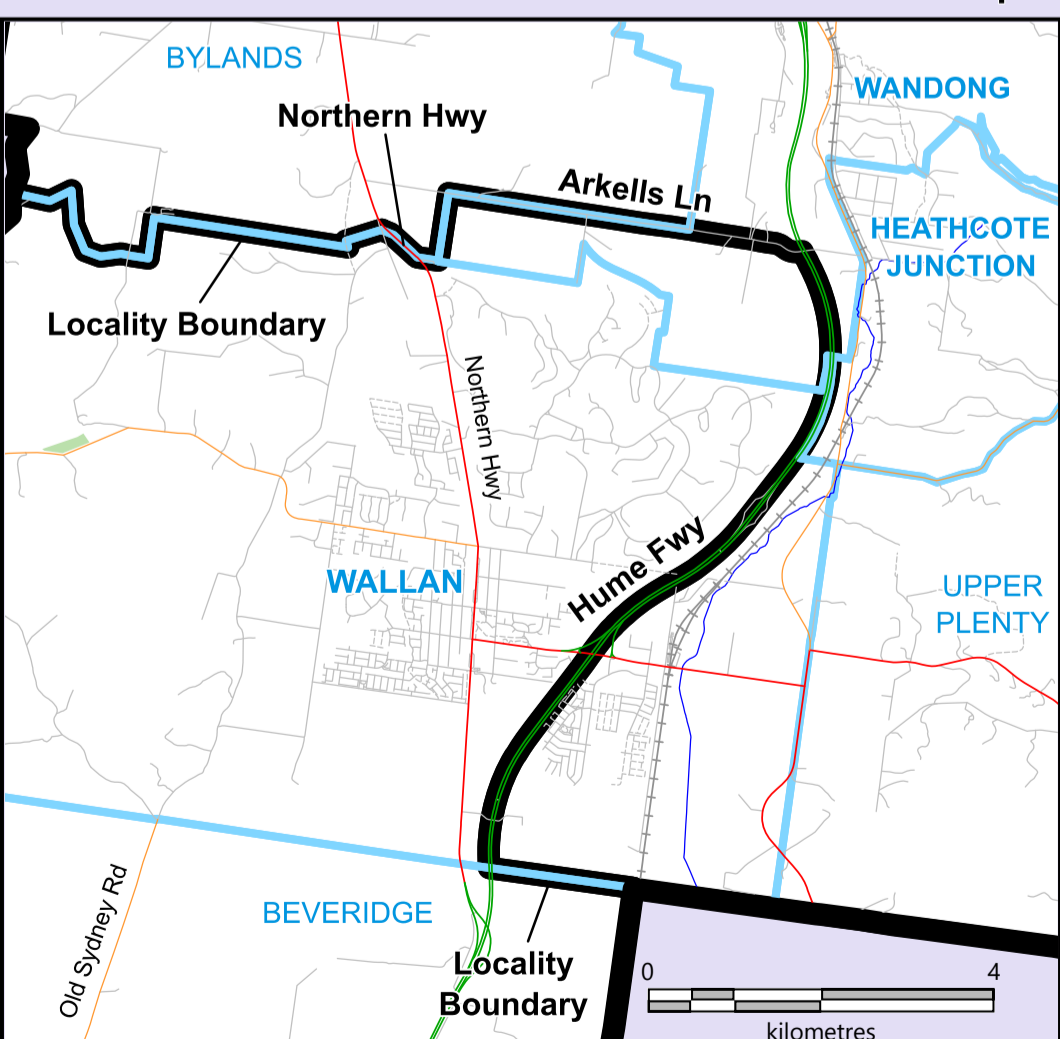
DATASETS FOR ALIGNMENT  
LOCALITY AS AT MAR 2020  
TRANSPORT AS AT AUG 2019  
HYDROGRAPHY AS AT AUG 2019



**Inset Map 1**

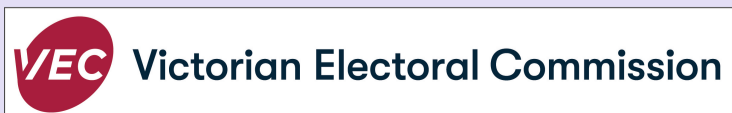


**Inset Map 2**

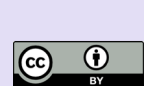


The electoral structure (number of councillors and any internal ward boundaries) in this map is as presented in the Electoral Representation Review Preliminary Report for Mitchell Shire Council. This was released on 12 February 2020.  
Electoral boundaries are aligned to the VicMap spatial data files as defined in the legend on this map. These boundaries will be provided to DELWP for inclusion in the VicMap Admin dataset by 31 July 2020. This electoral structure was published on the Victoria Government Gazette No. G 27 Thursday 9 July 2020.

Map prepared by:



Data use:



Copyright © 2020 - State Government Victoria, Department of Environment, Land, Water & Planning

Disclaimer: This content is provided for information purposes only. While every effort has been made to ensure accuracy and authenticity of the content, the Victorian government does not accept any liability to any person for the information provided.