















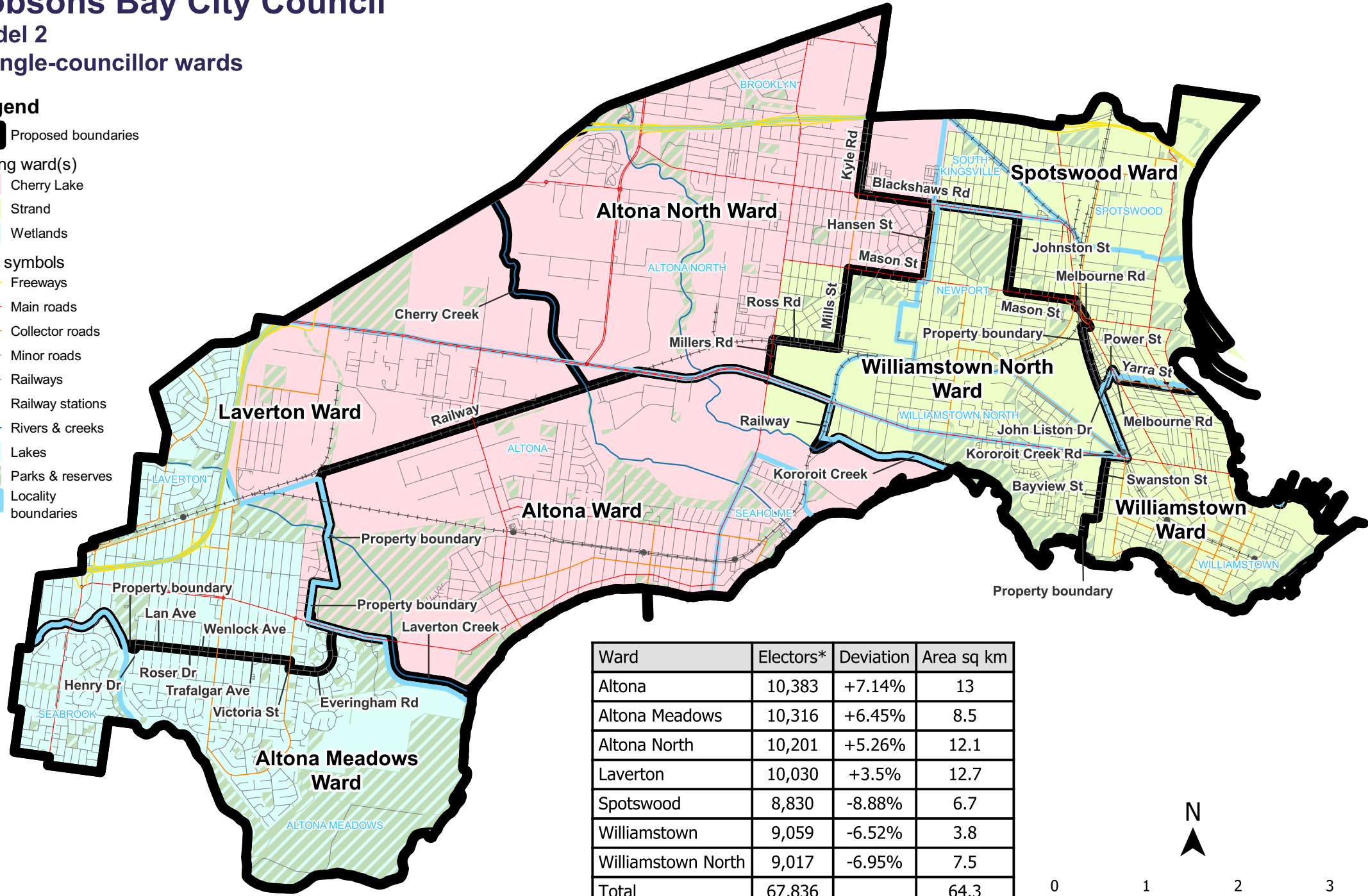
# Hobsons Bay City Council

## Model 2

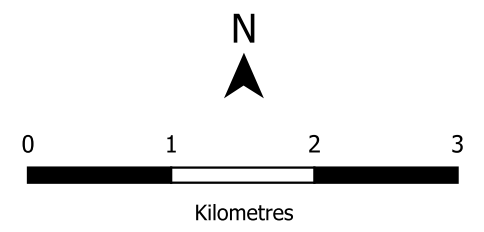
### 7 single-councillor wards


#### Legend

-  Proposed boundaries
- Exiting ward(s)**
-  Cherry Lake
-  Strand
-  Wetlands
- Map symbols**
-  Freeways
-  Main roads
-  Collector roads
-  Minor roads
-  Railways
-  Railway stations
-  Rivers & creeks
-  Lakes
-  Parks & reserves
-  Locality boundaries



Ward	Electors*	Deviation	Area sq km
Altona	10,383	+7.14%	13
Altona Meadows	10,316	+6.45%	8.5
Altona North	10,201	+5.26%	12.1
Laverton	10,030	+3.5%	12.7
Spotswood	8,830	-8.88%	6.7
Williamstown	9,059	-6.52%	3.8
Williamstown North	9,017	-6.95%	7.5
<b>Total</b>	<b>67,836</b>		<b>64.3</b>
<b>Average</b>	<b>9,691</b>		<b>9</b>



Data use:  Layers for alignment: © State of Victoria (Department of Energy, Environment and Climate Action) Disclaimer: This content is provided for information purposes only. While every effort has been made to ensure accuracy and authenticity of the content, the Victorian government does not accept any liability to any person for the information provided.

\*Elector numbers as at 25 July 2023