













**ST ALBANS**

Western Metropolitan Region  
Area: 35 sq km

**Legend**

-  District Boundary
-  Municipality Boundary
-  Locality Boundary

**Map Symbols**

-  Freeway
-  Main Road
-  Collector Road
-  Minor Road
-  Railway Station
-  Railway
-  River/Creek
-  Lake
-  Park/Reserve

Datasets for alignment from Vicmap as at April 2021

