










# FRANKSTON

South-Eastern Metropolitan Region

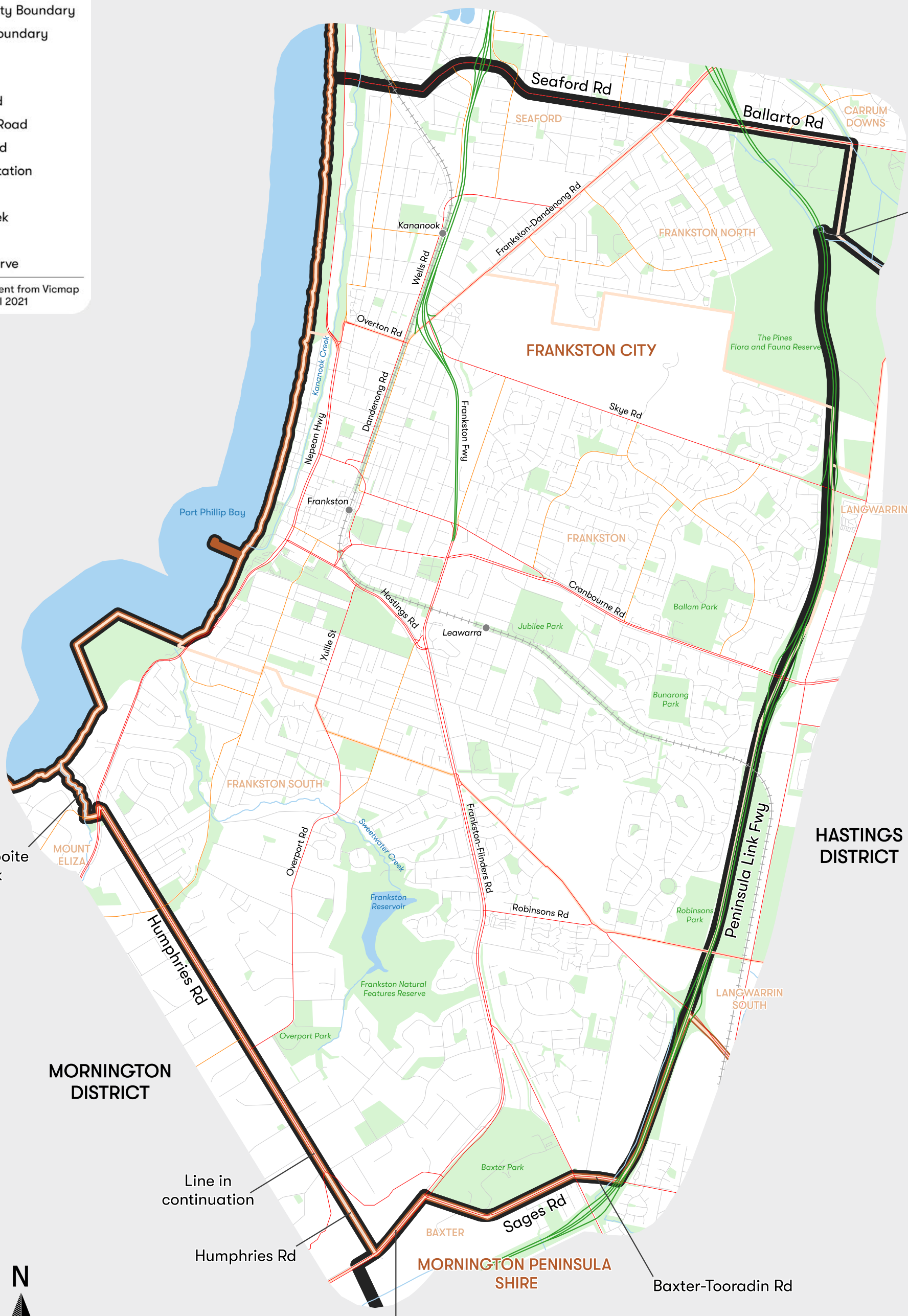
Area: 43 sq km

### Legend

-  District Boundary
-  Municipality Boundary
-  Locality Boundary
- Map Symbols**
-  Freeway
-  Main Road
-  Collector Road
-  Minor Road
-  Railway Station
-  Railway
-  River/Creek
-  Lake
-  Park/Reserve

Datasets for alignment from Vicmap as at April 2021

CARRUM DISTRICT



Centenary Break

Kackeraboite Creek

MORNINGTON DISTRICT

HASTINGS DISTRICT

Line in continuation

Humphries Rd

MORNINGTON PENINSULA SHIRE

Sages Rd

Baxter-Tooradin Rd

Moorooduc Hwy



Please note: State, Local Government and locality boundaries are maintained by different authorities and do not always align when following watercourses and the coastline.