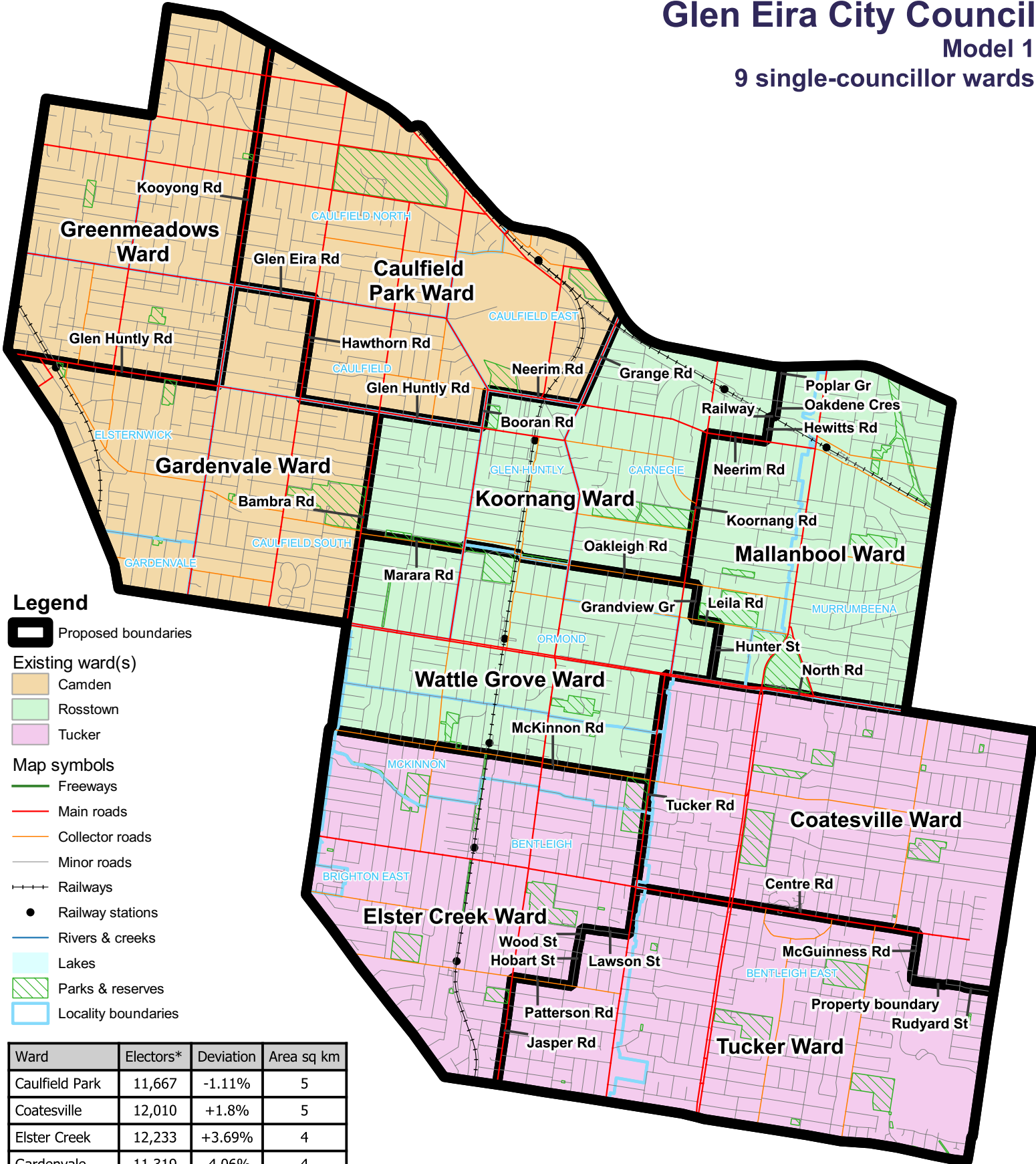


# Glen Eira City Council

## Model 1

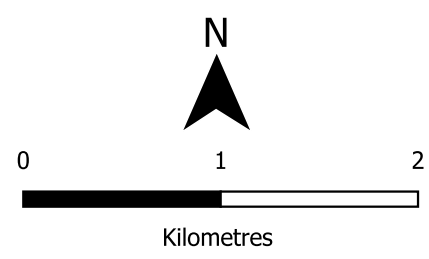
### 9 single-councillor wards



- Legend**
- Proposed boundaries
  - Existing ward(s)**
    - Camden
    - Rosstown
    - Tucker
  - Map symbols**
    - Freeways
    - Main roads
    - Collector roads
    - Minor roads
    - Railways
    - Railway stations
    - Rivers & creeks
    - Lakes
    - Parks & reserves
    - Locality boundaries

Ward	Electors*	Deviation	Area sq km
Caulfield Park	11,667	-1.11%	5
Coatesville	12,010	+1.8%	5
Elster Creek	12,233	+3.69%	4
Gardenvale	11,319	-4.06%	4
Greenmeadows	11,358	-3.73%	4
Koornang	12,394	+5.05%	4
Mallanbool	11,964	+1.41%	4
Tucker	11,951	+1.3%	5
Wattle Grove	11,286	-4.34%	4
<b>Total</b>	<b>106,182</b>		<b>39</b>
<b>Average</b>	<b>11,798</b>		<b>4</b>

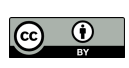
\*Elector numbers as at 30 March 2023



Map prepared by:



Data use:



Copyright © 2023 - State Government of Victoria, Department of Environment, Land, Water and Planning

Disclaimer: This content is provided for information purposes only. While every effort has been made to ensure accuracy and authenticity of the content, the Victorian government does not accept any liability to any person for the information provided.