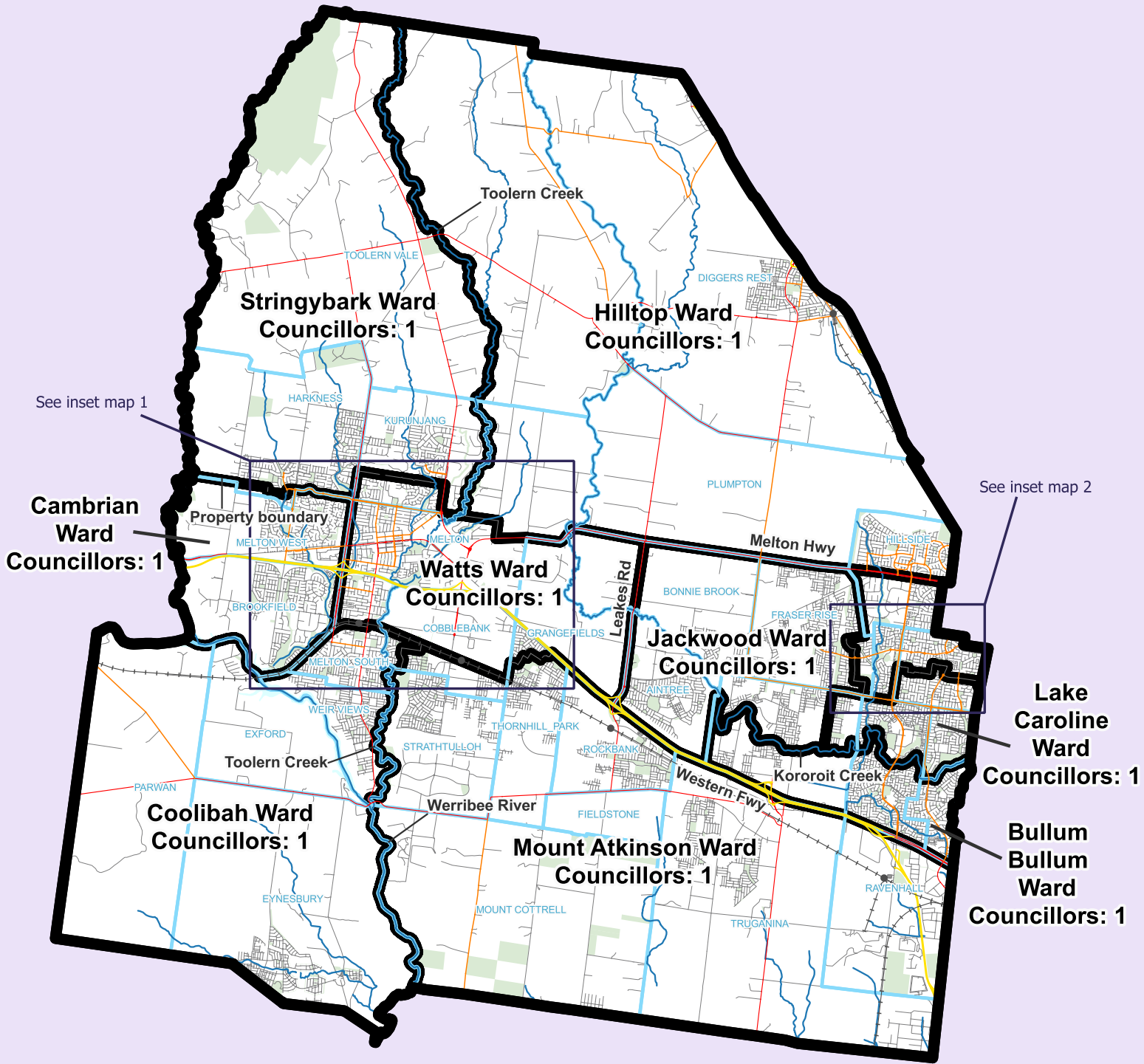


Melton City Council Electoral Structure

NOTE: By Order in Council under section 15(1) of the Local Government Act 2020, the electoral structure of the municipal district of the Melton City Council is specified as described in this map.



See inset map 1

See inset map 2

Cambrian Ward
Councillors: 1

Stringybark Ward
Councillors: 1

Hilltop Ward
Councillors: 1

Watts Ward
Councillors: 1

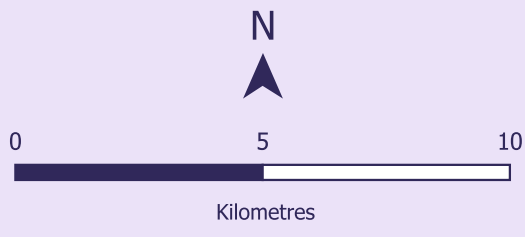
Jackwood Ward
Councillors: 1

Coolibah Ward
Councillors: 1

Mount Atkinson Ward
Councillors: 1

Lake Caroline Ward
Councillors: 1

Bullum Bullum Ward
Councillors: 1



Legend	
	Ward boundary
	Freeway
	Main road
	Collector road
	Minor road
	Railway
	Railway station
	River or creek
	Lake
	Park or reserve
	Locality boundary

The electoral structure (number of councillors and any internal ward boundaries) in this map is as presented to the Minister for Local Government on the 30th of December 2023. Electoral boundaries are aligned to the VicMap spatial datasets as defined in the legend on this map. Map prepared by the VEC on behalf of the Electoral Representation Advisory Panel.

Melton City Council Inset map

**Stringybark Ward
Councillors: 1**

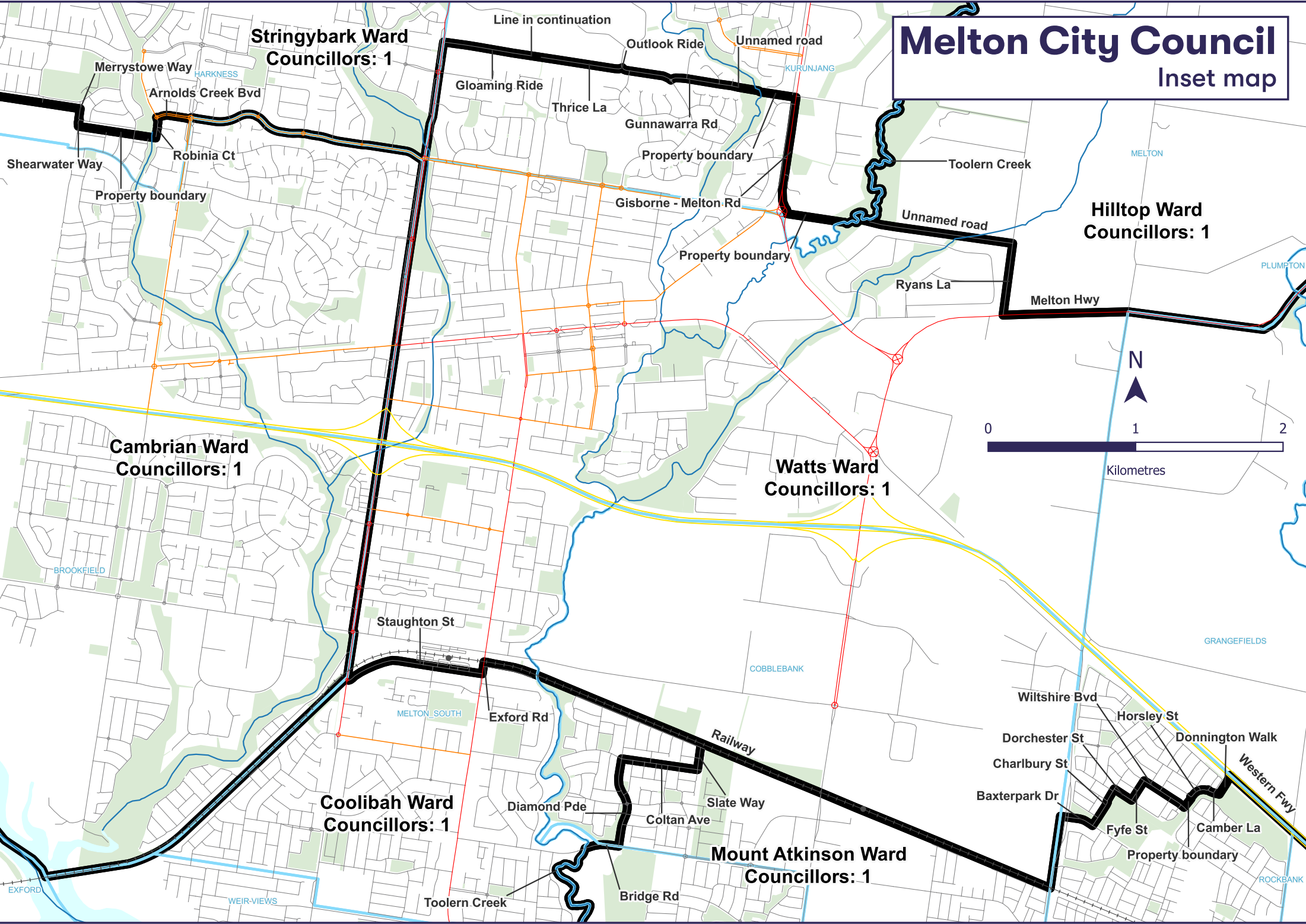
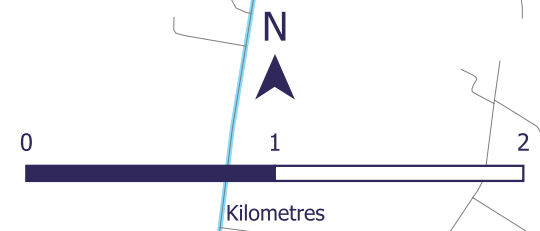
**Hilltop Ward
Councillors: 1**

**Cambrian Ward
Councillors: 1**

**Watts Ward
Councillors: 1**

**Coolibah Ward
Councillors: 1**

**Mount Atkinson Ward
Councillors: 1**



Melton City Council

Inset map 2

