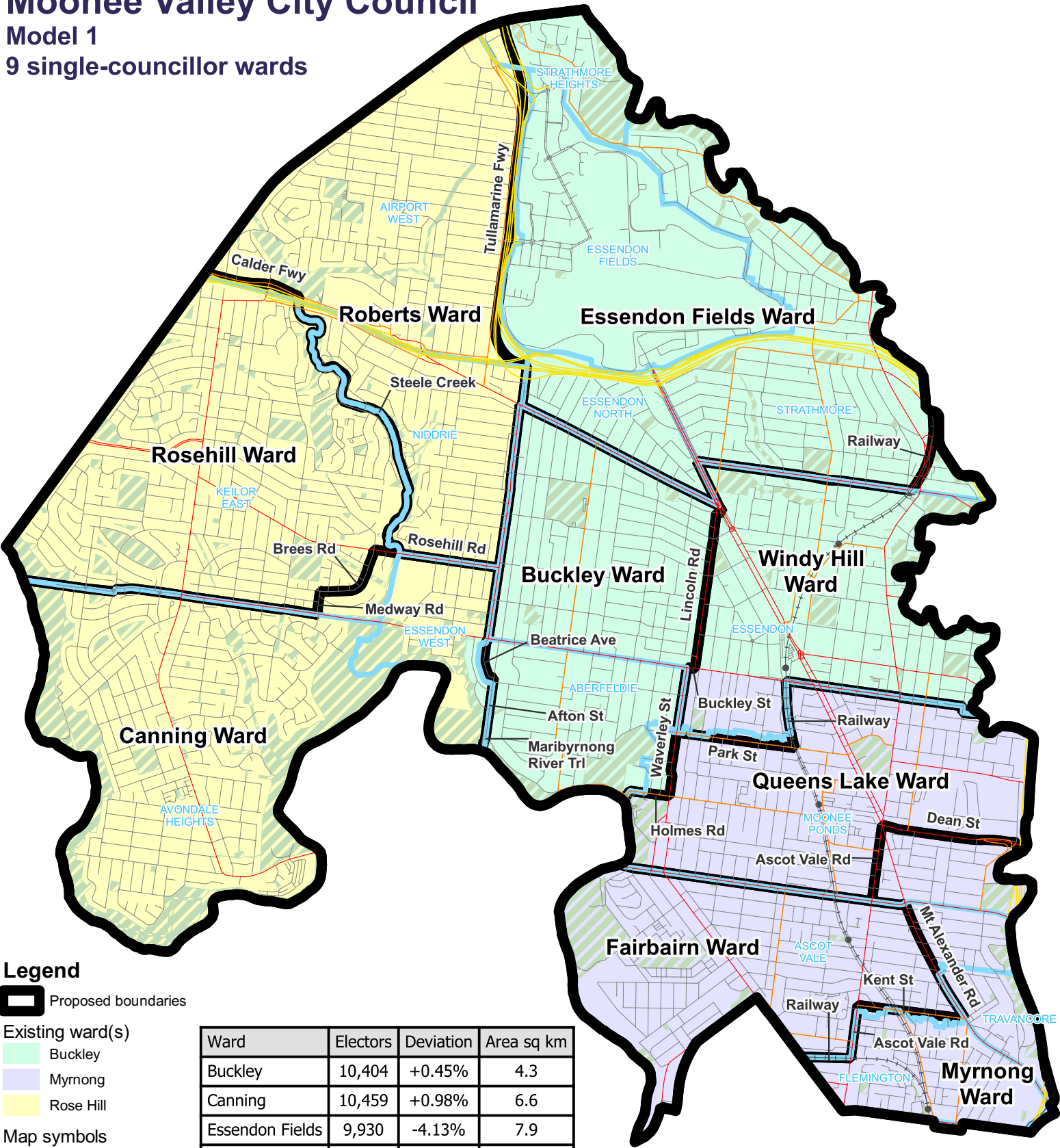
















Moonee Valley City Council

Model 1

9 single-councillor wards



Legend

-  Proposed boundaries
- Existing ward(s)**
-  Buckley
-  Myrning
-  Rose Hill
- Map symbols**
-  Freeways
-  Collector roads
-  Main roads
-  Minor roads
-  Railways
-  Railway stations
-  Rivers & creeks
-  Lakes
-  Parks & reserves
-  Locality boundaries

Ward	Electors	Deviation	Area sq km
Buckley	10,404	+0.45%	4.3
Canning	10,459	+0.98%	6.6
Essendon Fields	9,930	-4.13%	7.9
Fairbairn	10,208	-1.44%	3.4
Myrning	10,253	-1.01%	2.6
Queens Lake	10,204	-1.48%	3.6
Roberts	10,982	+6.03%	5.6
Rosehill	10,953	+5.75%	5.3
Windy Hill	9,824	-5.15%	3.7
Total	93,217		43
Average	10,357		4.8

*Elector numbers as at 25 July 2023

